

STATE OF CALIFORNIA - THE RESOURCES AGENCY
DEPARTMENT OF FISH AND GAME
ENVIRONMENTAL FILING FEE CASH RECEIPT

Receipt #: 20-156044

State Clearinghouse # (if applicable): _____

Lead Agency: RANCHO CALIFORNIA WATER DISTRICT Date: 05/19/2020

County Agency of Filing: RIVERSIDE Document No: E-202000533

Project Title: POTABLE WATER MAIN REPLACEMENT-OVERLAND DRIVE AND MARGARITA ROAD

Project Applicant Name: RANCHO CALIFORNIA WATER DISTRICT Phone Number: (951) 296-6900

Project Applicant Address: 42135 WINCHESTER ROAD, TEMECULA, CA 92590

Project Applicant: LOCAL PUBLIC AGENCY

CHECK APPLICABLE FEES:

- Environmental Impact Report _____
- Negative Declaration _____
- Application Fee Water Diversion (State Water Resources Control Board Only) _____
- Project Subject to Certified Regulatory Programs _____
- County Administration Fee _____ \$0.00
 - Project that is exempt from fees (DFG No Effect Determination (Form Attached))
 - Project that is exempt from fees (Notice of Exemption)

Total Received _____ \$50.00

Signature and title of person receiving payment:


U. Sandra

Deputy _____

Notes:

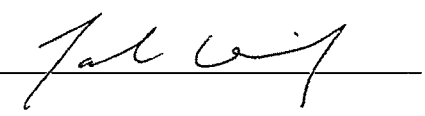
NOTICE OF EXEMPTION

TO: <input type="checkbox"/> Office of Planning and Research Post Office Box 3044, Room 113 Sacramento, CA 95812-3044	FROM: Rancho California Water District (Public Agency)
<input checked="" type="checkbox"/> County Clerk County of Riverside 2724 Gateway Drive Riverside, CA 92507	Address 42135 Winchester Road Temecula, CA 92590

1. Project Title:	Potable Water Main Replacement – Overland Drive and Margarita Road [Project No. D1994]
2. Project Applicant:	Rancho California Water District (Rancho Water)
3. Project Location – Identify street address and cross streets or attach a map showing project site (preferably a USGS 15' or 7 1/2' topographical map identified by quadrangle name):	Along Overland Drive, between Ynez Road and Margarita Road, and along Margarita Road, between Overland Drive and Solana Way. All within the City of Temecula, Riverside County, California. See attached Location Map.
4. (a) Project Location – City: Temecula	(b) Project Location – County: Riverside
5. Description of nature, purpose, and beneficiaries of Project:	<p>Replacement of approximately 2,400 linear feet of 16-inch diameter potable water pipeline and associated appurtenances that has been determined to be deficient. Pipeline will be replaced in-kind with a 16-inch diameter potable water main in the same location. Beneficiaries are residents and businesses in the vicinity of the Project that receive water service from Rancho California Water District.</p> <p align="center"> FILED / POSTED County of Riverside Peter Aldana Assessor-County Clerk-Recorder E-20200533 05/19/2020 04:07 PM Fee: \$ 50.00 Page 1 of 4 Removed: JUN 23 2020 By: SZ Deputy </p> 
6. Name of Public Agency approving project:	Rancho California Water District
7. Name of Person or Agency undertaking the project, including any person undertaking an activity that receives financial assistance from the Public Agency as part of the activity or the person receiving a lease, permit, license, certificate, or other entitlement of use from the Public Agency as part of the activity:	Jacob Wiley, Engineering Manager – CIP & Development



8. Exempt status: (check one)	
a. <input type="checkbox"/> Ministerial project.	(Pub. Res. Code § 21080(b)(1); State CEQA Guidelines § 15268)
b. <input type="checkbox"/> Not a project.	
c. <input type="checkbox"/> Emergency Project.	(Pub. Res. Code § 21080(b)(4); State CEQA Guidelines § 15269(b),(c))
d. <input checked="" type="checkbox"/> Categorical Exemption. State type and section number:	Class 2, CEQA Guidelines Section 15302: Replacement or Reconstruction
e. <input type="checkbox"/> Declared Emergency.	(Pub. Res. Code § 21080(b)(3); State CEQA Guidelines § 15269(a))
f. <input type="checkbox"/> Statutory Exemption. State Code section number:	
g. <input type="checkbox"/> Other. Explanation:	
9. Reason why project was exempt:	Per Resolution No. 2020-5-1 and Section 3.21 of the Rancho Water Local CEQA Guidelines for Implementing the California Environmental Quality Act (CEQA), the Project includes replacement and reconstruction of an existing 16-inch potable water pipeline.
10. Lead Agency Contact Person:	Jacob Wiley
Telephone:	951-296-6900
11. If filed by applicant: Attach Preliminary Exemption Assessment (Form "A") before filing.	
12. Has a Notice of Exemption been filed by the public agency approving the project? Yes <input type="checkbox"/> No <input checked="" type="checkbox"/>	
13. Was a public hearing held by the Lead Agency to consider the exemption? Yes <input type="checkbox"/> No <input checked="" type="checkbox"/> If yes, the date of the public hearing was: _____	

Signature:  Date: May 15, 2020

Name: Jake Wiley, Title: Engineering Manager-CIP & Development

Signed by Lead Agency Signed by Applicant

Date Received for Filing: _____

(Clerk Stamp Here)

Authority cited: Sections 21083 and 21110, Public Resources Code.
Reference: Sections 21108, 21152, and 21152.1, Public Resources Code.




PRELIMINARY EXEMPTION ASSESSMENT

(Certificate of Determination
When Attached to Notice of Exemption)

1. Name or description of project:	Potable Water Main Replacement – Overland Drive and Margarita Road [Project No. D1994]	
2. Project Location – Identify street address and cross streets or attach a map showing project site (preferably a USGS 15' or 7 1/2' topographical map identified by quadrangle name):	Along Overland Drive, between Ynez Road and Margarita Road, and along Margarita Road, between Overland Drive and Solana Way. All within the City of Temecula, Riverside County, California. See attached Location Map.	
3. Entity or person undertaking project:	A. Rancho California Water District	
	B. Other (Private)	
	(1) Name	
	(2) Address	
4. Staff Determination:	<p>The Lead Agency's Staff, having undertaken and completed a preliminary review of this project, in accordance with the Lead Agency's "Local Guidelines for Implementing the California Environmental Quality Act (CEQA)," has concluded that this project does not require further environmental assessment because:</p>	
a. <input type="checkbox"/>	The proposed action does not constitute a project under CEQA.	
b. <input type="checkbox"/>	The project is a Ministerial Project.	
c. <input type="checkbox"/>	The project is an Emergency Project.	
d. <input type="checkbox"/>	The project constitutes a feasibility or planning study.	
e. <input checked="" type="checkbox"/>	The project is categorically exempt.	
	Applicable Exemption Class: 2	Guidelines Section 15302: Replacement or Reconstruction
f. <input type="checkbox"/>	The project is statutorily exempt.	
	Applicable Exemption:	
g. <input type="checkbox"/>	The project is otherwise exempt on the following basis:	
h. <input type="checkbox"/>	The project involves another public agency which constitutes the Lead Agency.	
	Name of Lead Agency:	

Date: May 15, 2020

Staff: 

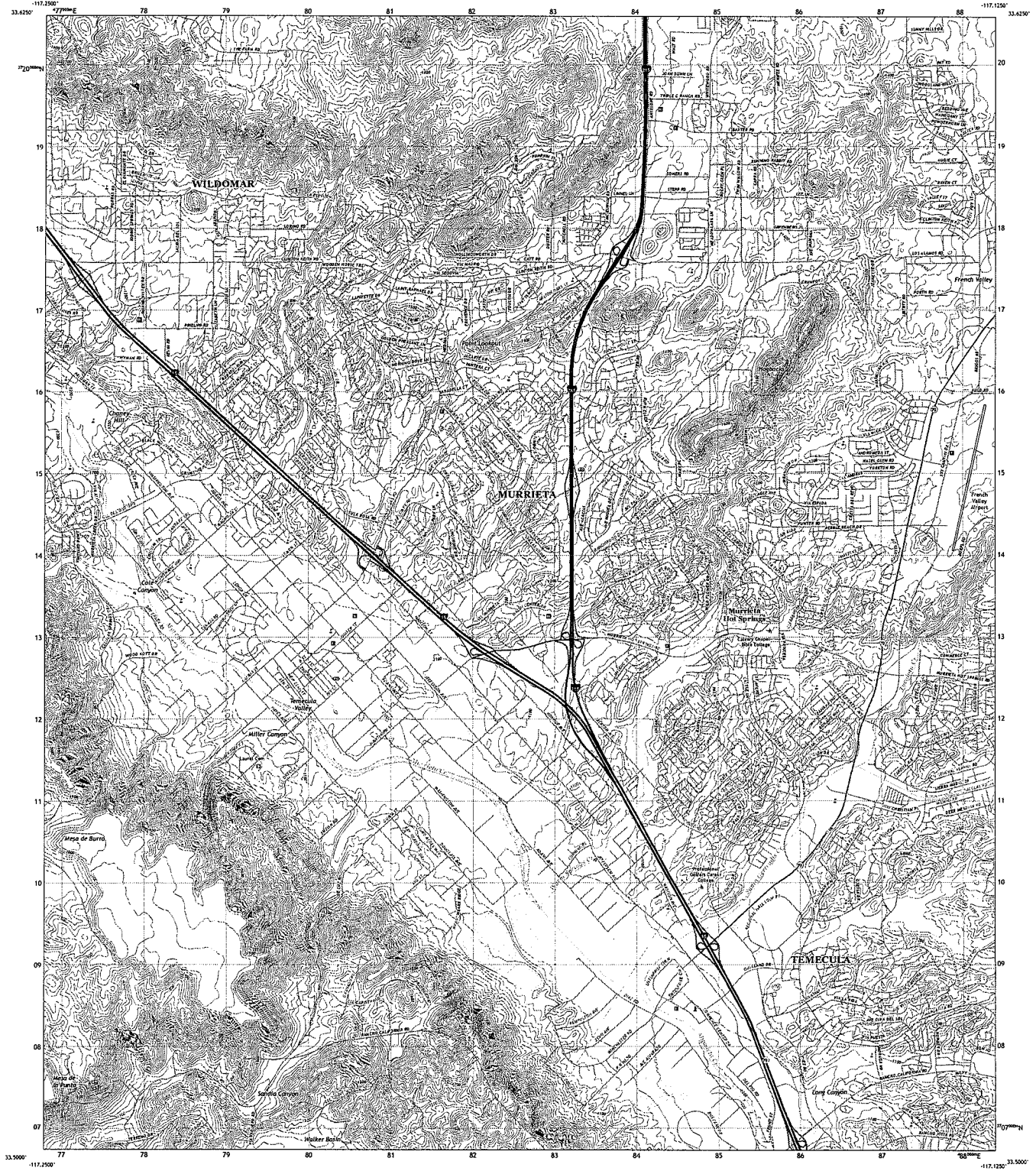




U.S. DEPARTMENT OF THE INTERIOR
U.S. GEOLOGICAL SURVEY


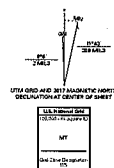


MURRIETA QUADRANGLE
CALIFORNIA - RIVERSIDE COUNTY
7.5-MINUTE SERIES



Produced by the United States Geological Survey
North American Datum of 1983 (NAD83)
Vertical datum: datum of 1988 (CGD88). Elevation and
1 000-meter grid values are Transverse Mercator, Zone 11S
This map is a legal document. It is not to be used for
purposes not intended by the U.S. Government. No warranty
is made by the U.S. Government for the accuracy of the
information shown on this map. Obtain permission before
reproducing this map.

Imagery: U.S. Air Force, May 2014, October 2014
Base: U.S. Geological Survey, 2014
Hydrography: National Hydrography Dataset, 2011
Boundaries: National Boundary Dataset, 2011
Place: Land Survey System, 2011
Water: U.S. Geological Survey, 1974



ROAD CLASSIFICATION

Expressway	Local Connector
Secondary Hwy	Local Road
Ramp	AWP
Interstate Route	US Route
	State Route

ROAD CLASSIFICATION

1	2	3	1 1/2 in Elevation
4	5	6	2 in Elevation
7	8	9	3 in Elevation
10	11	12	4 in Elevation
13	14	15	5 in Elevation
16	17	18	6 in Elevation
19	20	21	7 in Elevation
22	23	24	8 in Elevation
25	26	27	9 in Elevation
28	29	30	10 in Elevation

ADJACENT QUADRANGLES

MURRIETA, CA
2018

